













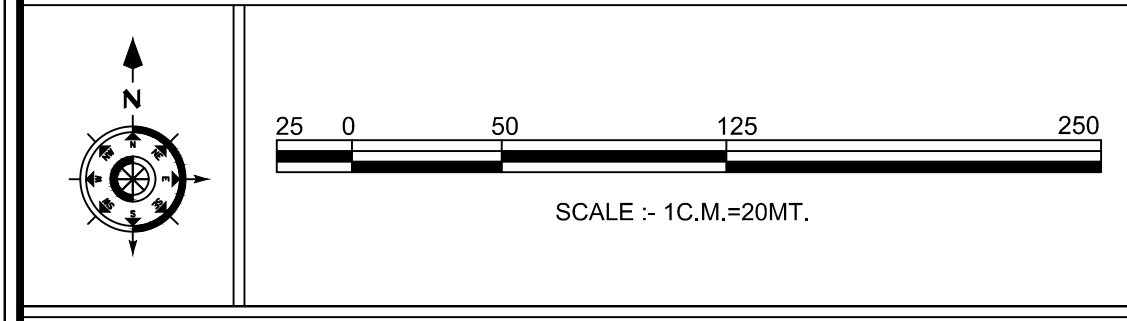
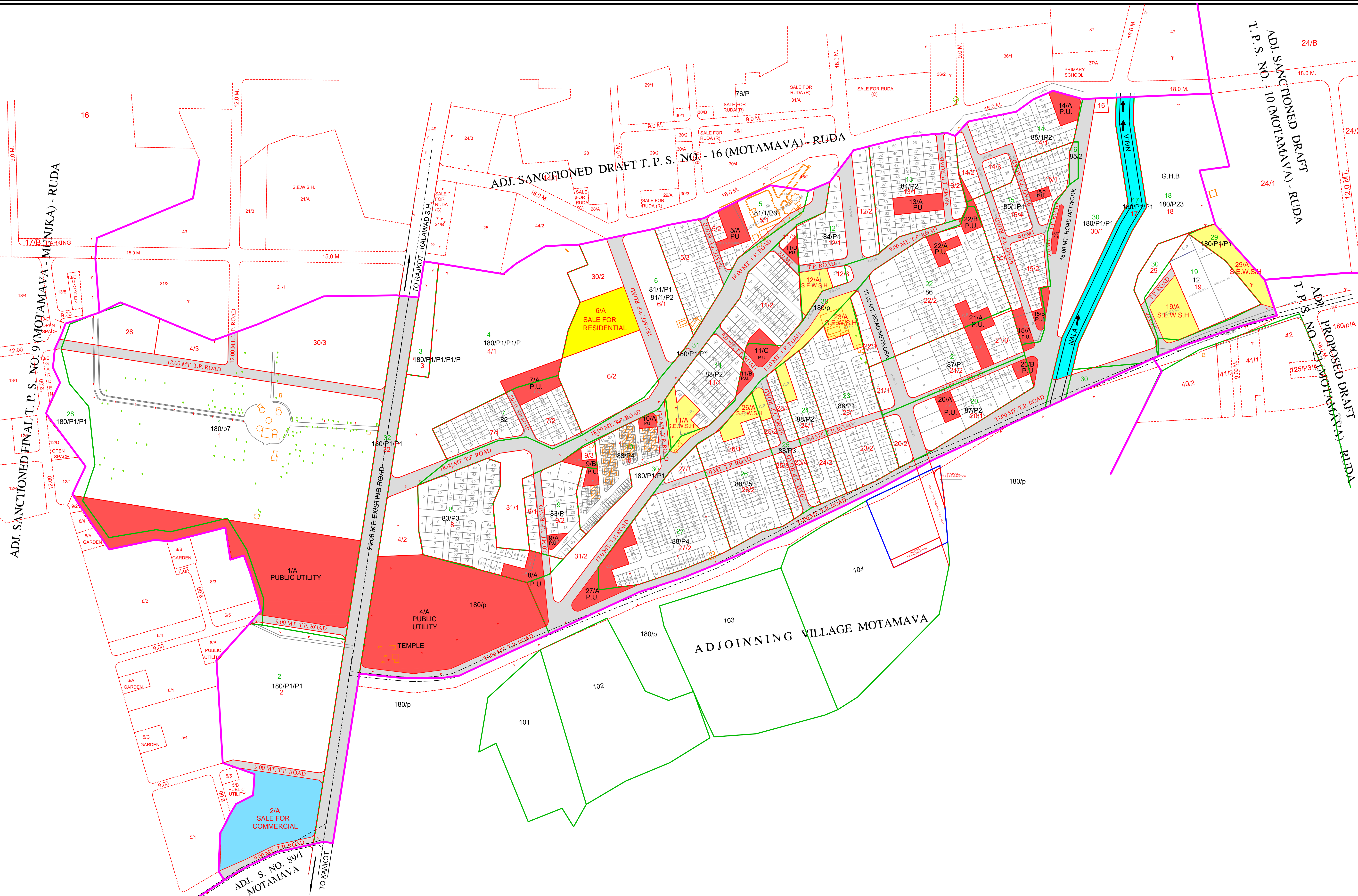
RAJKOT URBAN DEVELOPMENT AUTHORITY

DRAFT TOWN PLANNING
SCHEME NO.22 (MOTAMAVA) RUDA

PLAN NO.03 - ORIGINAL PLOT & FINAL PLOT PLAN (OP & FP)

LEGEND:

-  SCHEME BOUNDRY
-  SURVEY NUMBER
-  EXISTING ROAD
-  EXISTING STRUCTURE
-  ELECTRIC POLE
-  ORIGINAL PLOT BOUNDRY
-  ORIGINAL PLOT NUMBER
-  FINAL PLOT BOUNDRY
-  FINAL PLOT NUMBER
-  T.P. SCHEME ROAD
-  RIVER & NALA
-  PUBLIC PURPOSE PLOTS



TOWN PLANNER
RUDA

CHIEF EXECUTIVE AUTHORITY
RUDA

RAJKOT URBAN DEVELOPMENT AUTHORITY, RAJKOT.