










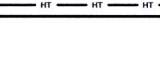



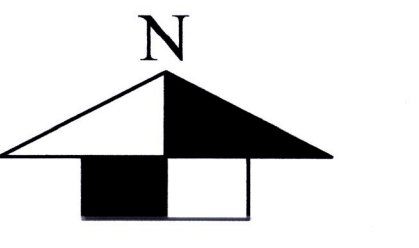
DRAFT TOWN PLANNING SCHEME NO. -27(VAVDI) RAJKOT

MAP SHOWING ORIGINAL PLOTS AND FINAL PLOT - MAP NO. 3

LEGEND

76

-  BOUNDRY OF T.P. SCHEME
-  BOUNDRY OF ORIGINAL PLOT
-  BOUNDRY OF FINAL PLOT
-  T.P. ROAD
-  RESERVATION PLOTS
-  SURVEY.NO.
-  ORIGINAL PLOT NO.
-  FINAL PLOT NO.
-  EXIT. BUILDING
-  EXIT SITE BOUNDRY
-  H.T.ELECTRIC LINE
-  EXIT.NALA
-  ELE. POLL



Scale : 1cm = 25 mt.



RAJKOT MUNICIPAL CORPORATION - TOWN PLANNING DEPARTMENT



ASS. TOWN PLANNER
RAJKOT MUNICIPAL CORPORATION

TOWN PLANNING OFFICER
RAJKOT MUNICIPAL CORPORATION

COMMISSIONER
RAJKOT MUNICIPAL CORPORATION