




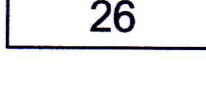



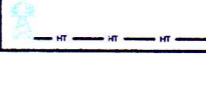






DRAFT TOWN PLANNING SCHEME NO. -26(VAVDI) RAJKOT

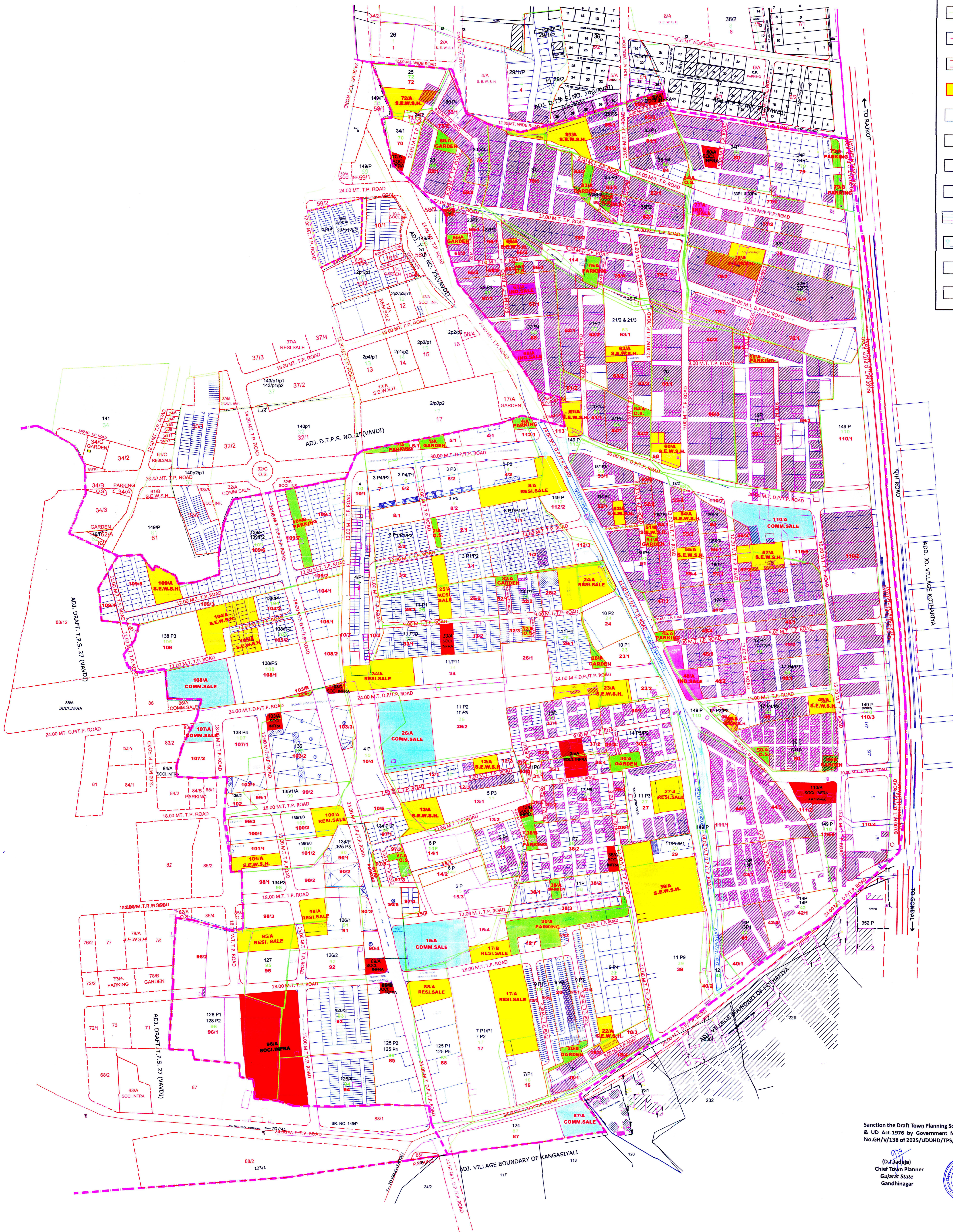
MAP SHOWING ORIGINAL PLOTS AND FINAL PLOT - MAP NO. 3

LEGEND

-  BOUNDARY OF T.P. SCHEME
-  BOUNDARY OF ORIGINAL PLOT
-  BOUNDARY OF FINAL PLOT
-  T.P. ROAD
-  RESERVATION PLOTS
-  SURVEY.NO.
-  ORIGINAL PLOT NO.
-  FINAL PLOT NO.
-  EXIT. BUILDING
-  EXIT. SITE BOUNDARY
-  H.T. ELECTRIC LINE
-  EXIT. NALA
-  ELE. POLL



Scale : 1cm = 25 mt.



Sanction the Draft Town Planning Scheme No.26(Vavdi) Subject to modifications under Section-48(2) of G.P. & UD Act-1976 by Government Notification of Urban Development and Urban Housing Department, No.GH/V/138 of 2025/UDUHD/TPS/e-file/18/2024/3859/L, Dated: 23.04.2025

(D. Jadhav)
Chief Town Planner
Gujarat State
Gandhinagar



(Prakash Dutta)
Officer on Special Duty & Ex-Officio
Joint Secretary to the Govt. of Gujarat
Urban Development and Urban Housing Department



RAJKOT MUNICIPAL CORPORATION - TOWN PLANNING DEPARTMENT



ASS. TOWN PLANNER
RAJKOT MUNICIPAL CORPORATION

TOWN PLANNING OFFICER
RAJKOT MUNICIPAL CORPORATION

COMMISSIONER
RAJKOT MUNICIPAL CORPORATION