




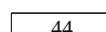









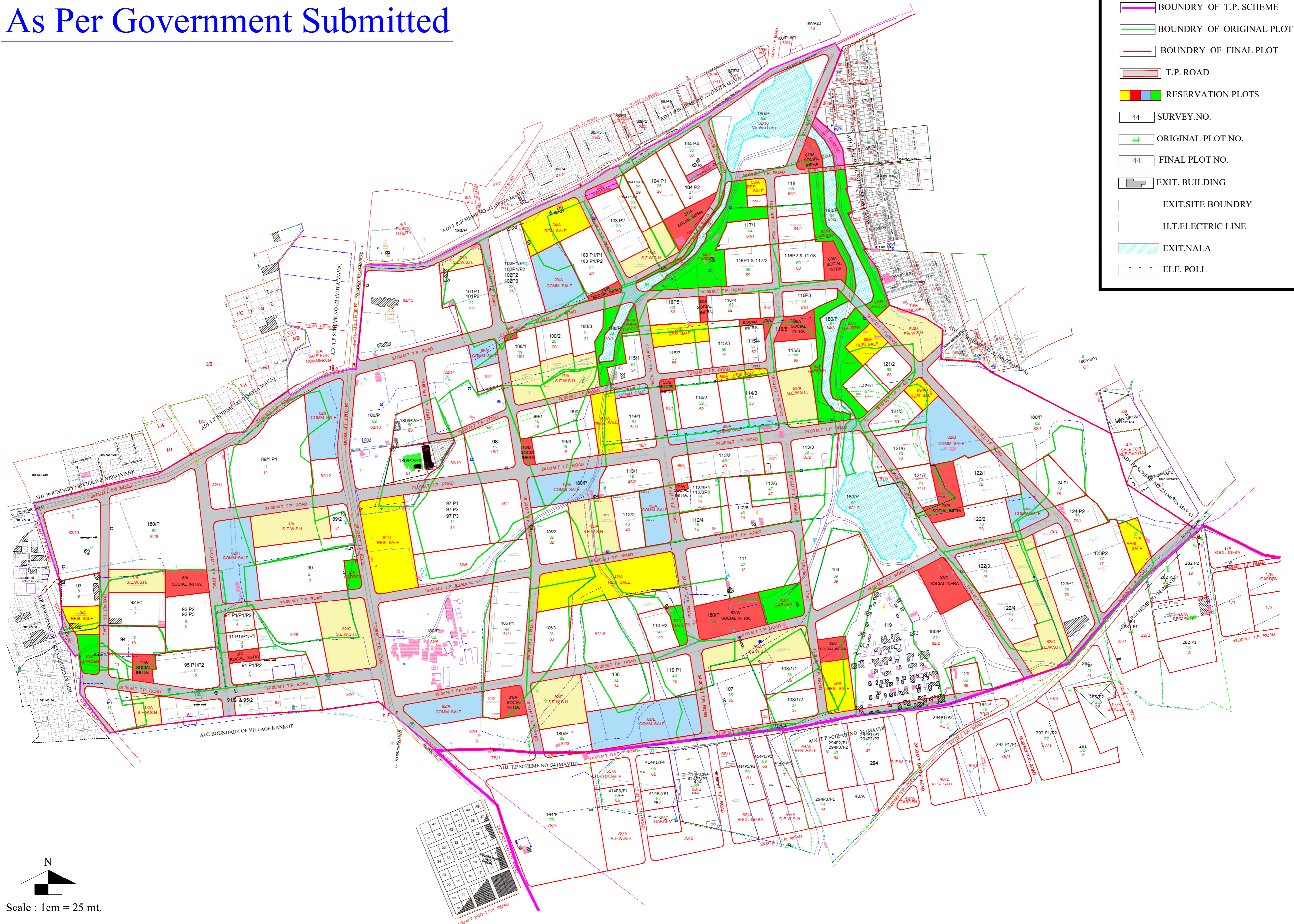
# DRAFT TOWN PLANNING SCHEME NO. - 44(MOTAMAVA) RAJKOT

MAP SHOWING ORIGINAL PLOTS AND FINAL PLOT - MAP NO. 3

As Per Government Submitted

LEGEND:-

-  BOUNDRY OF T.P. SCHEME
-  BOUNDRY OF ORIGINAL PLOT
-  BOUNDRY OF FINAL PLOT
-  T.P. ROAD
-  RESERVATION PLOTS
-  SURVEY.NO.
-  ORIGINAL PLOT NO.
-  FINAL PLOT NO.
-  EXIT. BUILDING
-  EXIT. SITE BOUNDRY
-  H.T. ELECTRIC LINE
-  EXIT. NALA
-  ELE. POLL



N  
Scale : 1cm = 25 mt.