
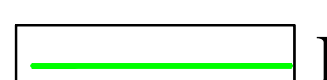







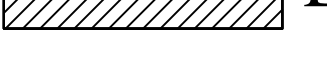
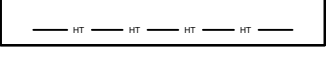
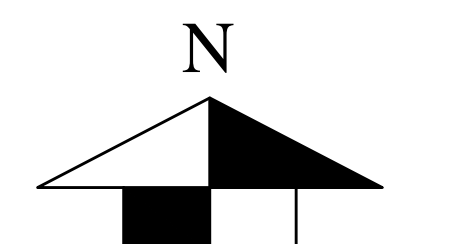


DRAFT TOWN PLANNING SCHEME RAJKOT NO. -11 (MADHAPAR) RAJKOT

MAP SHOWING FINAL PLOTS - MAP NO. 3

- LEGEND:-
-  BOUNDARY OF T.P. SCHEME
 -  BOUNDARY OF ORIGINAL PLOT
 -  BOUNDARY OF FINAL PLOT
 -  PROPOSED T.P. ROAD
 -  RESERVATION PLOTS
 -  SURVEY.NO.
 -  ORIGINAL PLOT NO.
 -  FINAL PLOT NO.
 -  EXIT. BUILDING
 -  H.T.ELECTRIC LINE
 -  EXIT.NALA



N

 Scale : 1cm = 25 mt.



RAJKOT MUNICIPAL CORPORATION
 TOWN PLANNING DEPARTMENT



TOWN PLANNING OFFICER
 RAJKOT MUNICIPAL CORPORATION

COMMISSIONER
 RAJKOT MUNICIPAL CORPORATION