



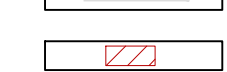




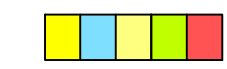



RAJKOT URBAN DEVELOPMENT AUTHORITY

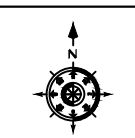
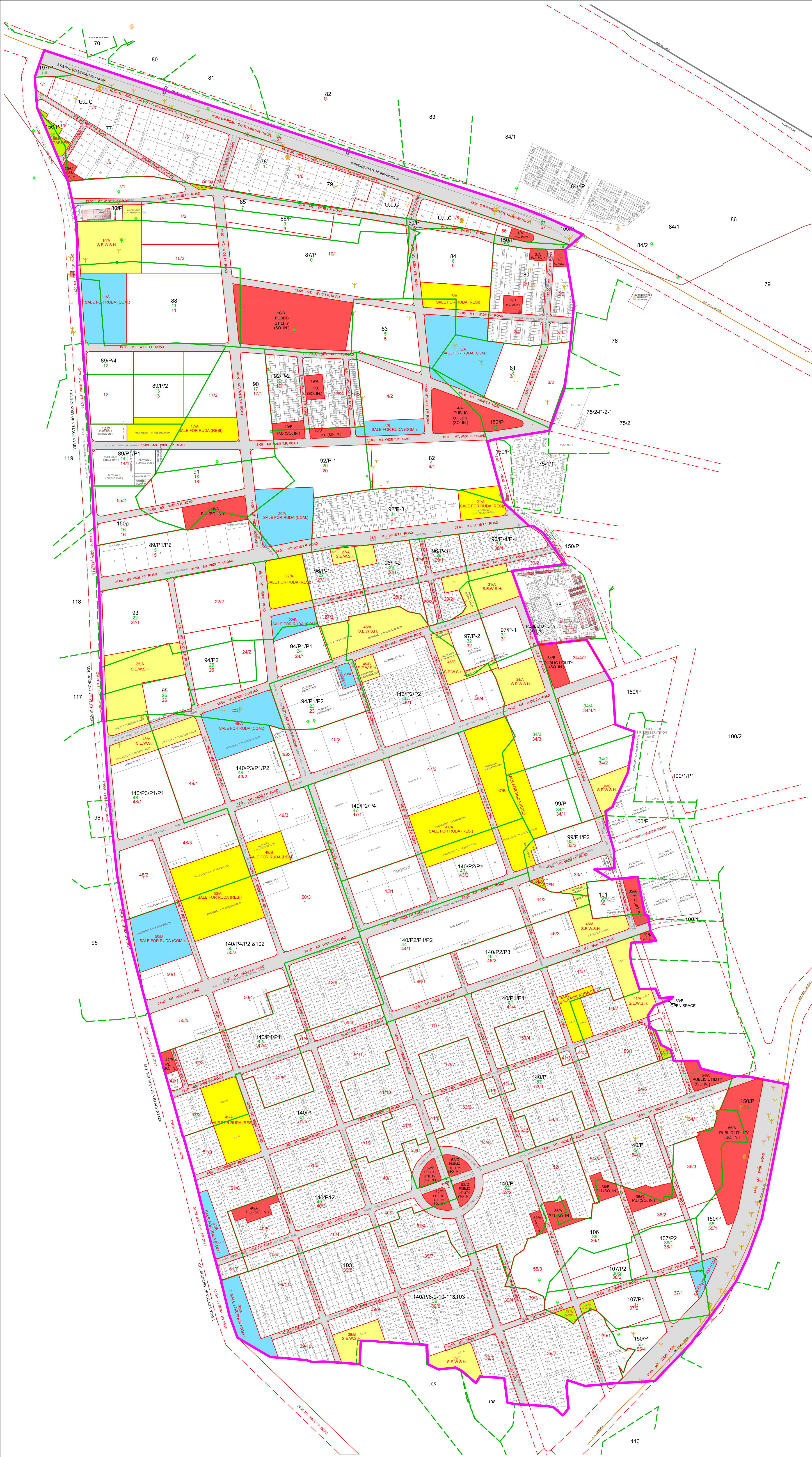
**DRAFT TOWN PLANNING
SCHEME NO.36/3
(GHANTESWAR/PARAPALIYA)
RUDA**

**PLAN NO.03 - ORIGINAL PLOT & FINAL PLOT
PLAN (OP & FP)**

Draft Town Planning Scheme Area - 199 .25 Hec.

LEGEND:

-  VILLAGE BOUNDARY
-  SCHEME BOUNDARY
-  EXISTING ROAD
-  EXISTING STRUCTURE
-  ELECTRIC POLE
-  ORIGINAL PLOT BOUNDARY
-  ORIGINAL PLOT NUMBER
-  FINAL PLOT BOUNDARY
-  FINAL PLOT NUMBER
-  T.P. SCHEME ROAD
-  PLOTS ALLOTTED TO AUTHORITY



JUNIOR TOWN PLANNER
RUDA

JUNIOR TOWN PLANNER
RUDA

TOWN PLANNER
RUDA

CHIEF EXECUTIVE
AUTHORITY
RUDA

RAJKOT URBAN DEVELOPMENT AUTHORITY, RAJKOT.