




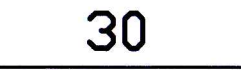




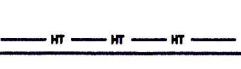


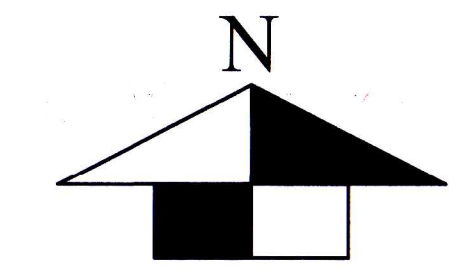


DRAFT TOWN PLANNING SCHEME NO. -30(KOTHARIYA) RAJKOT

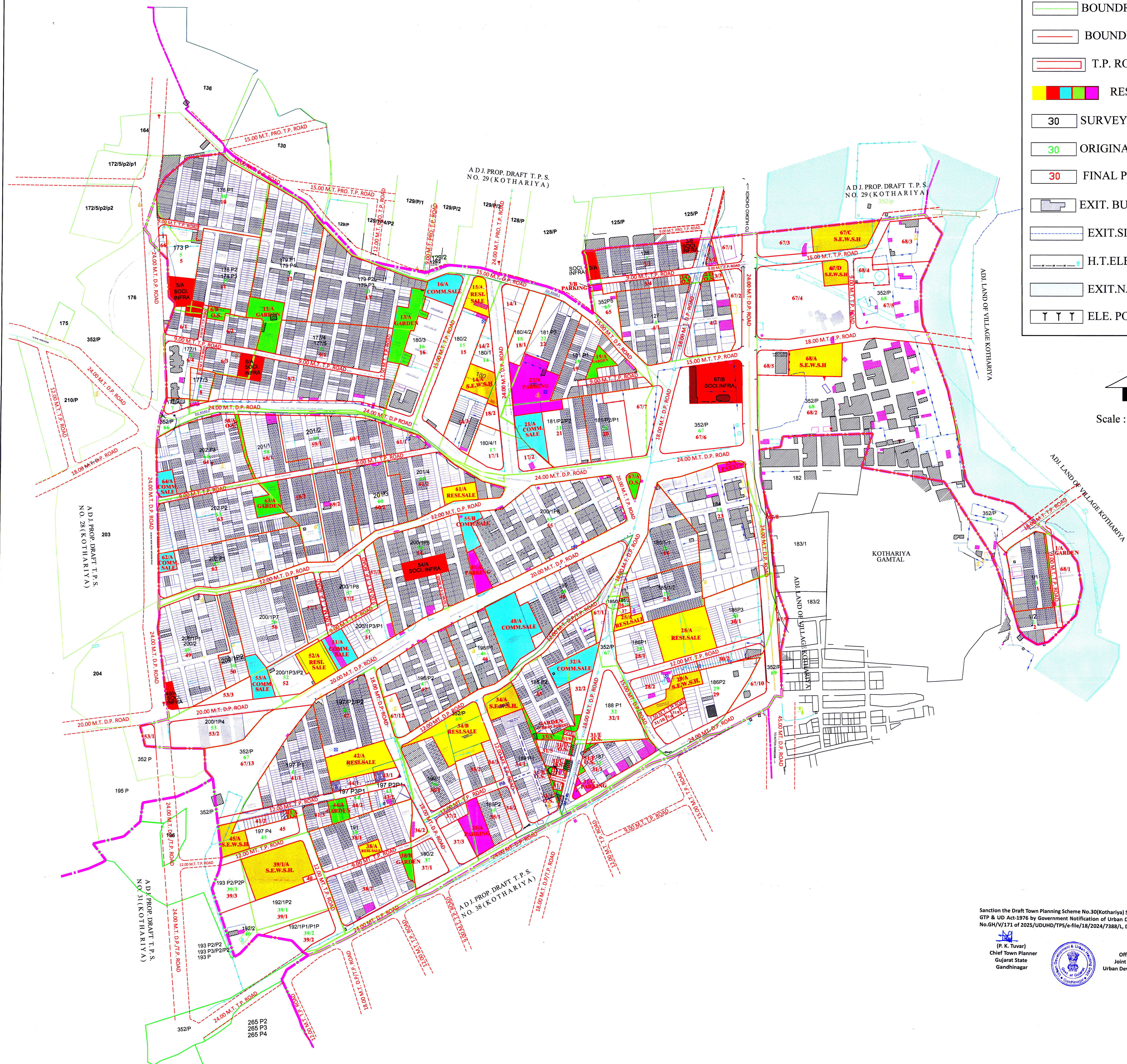
MAP SHOWING ORIGINAL PLOTS AND FINAL PLOT - MAP NO. 3

LEGEND


-  BOUNDRY OF T.P. SCHEME
-  BOUNDRY OF ORIGINAL PLOT
-  BOUNDRY OF FINAL PLOT
-  T.P. ROAD
-  RESERVATION PLOTS
-  SURVEY.NO.
-  ORIGINAL PLOT NO.
-  FINAL PLOT NO.
-  EXIT. BUILDING
-  EXIT. SITE BOUNDRY
-  H.T. ELECTRIC LINE
-  EXIT.NALA
-  ELE. POLL



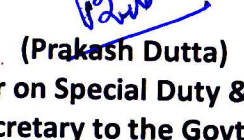
Scale : 1 cm = 20 mt.



Sanction the Draft Town Planning Scheme No.30(Kothariya) Subject to modifications under Section-48(2) of GTP & UD Act-1976 by Government Notification of Urban Development and Urban Housing Department, No.GH/V/171 of 2025/UDHD/TPS/e-file/18/2024/7388/L, Dated: 13.05.2025


R. K. Tuvary
Chief Town Planner
Gujarat State
Gandhinagar





(Prakesh Dutta)
Officer on Special Duty & Ex-Officio
Joint Secretary to the Govt. of Gujarat
Urban Development and Urban Housing Department



RAJKOT MUNICIPAL CORPORATION - TOWN PLANNING DEPARTMENT




ASS. TOWN PLANNER
RAJKOT MUNICIPAL CORPORATION


TOWN PLANNING OFFICER
RAJKOT MUNICIPAL CORPORATION


COMMISSIONER
RAJKOT MUNICIPAL CORPORATION