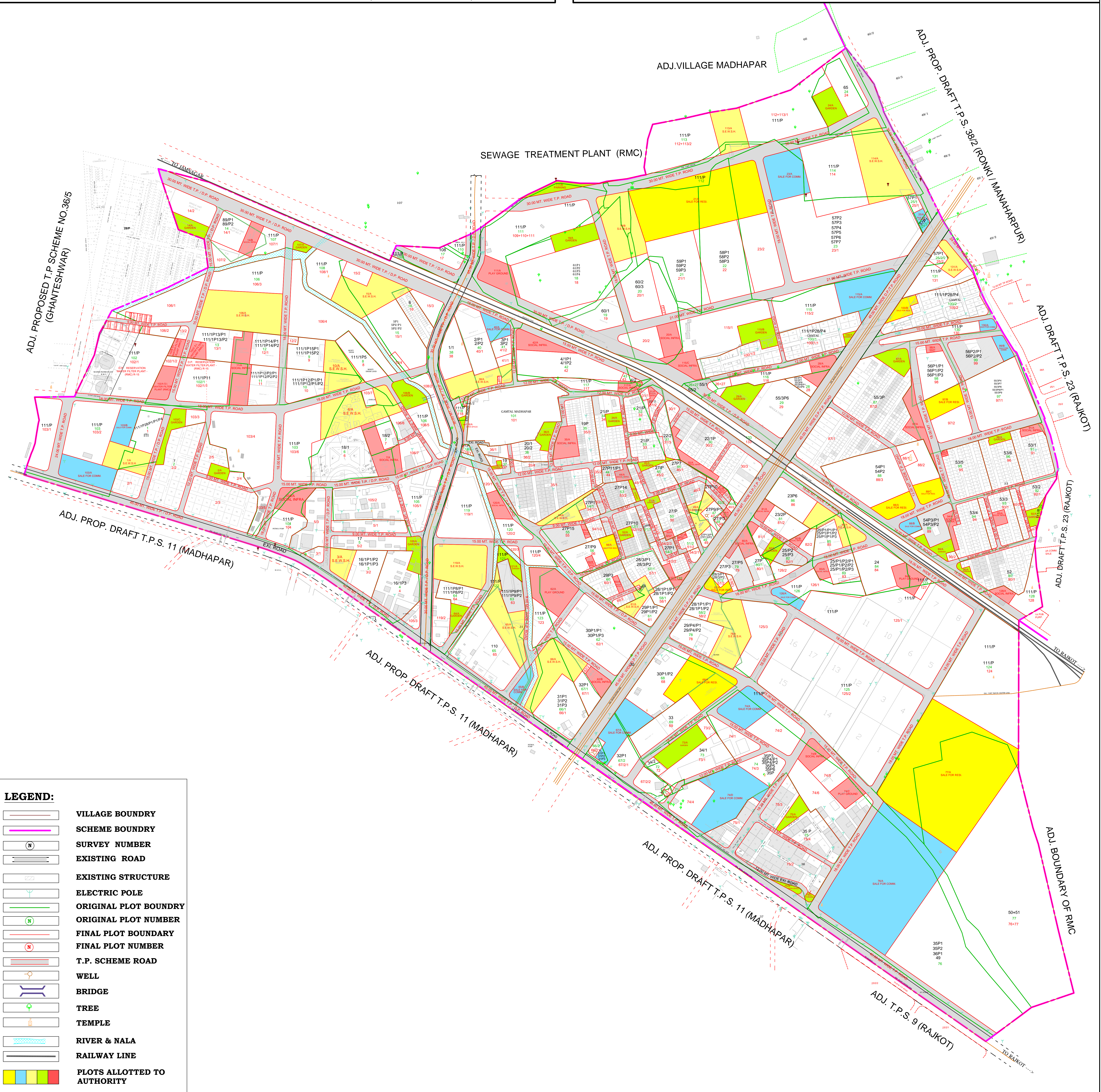




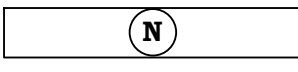


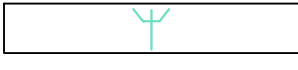




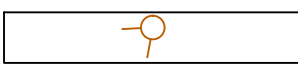

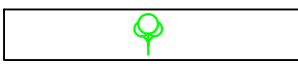

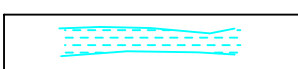
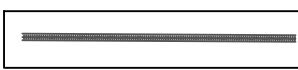


RAJKOT URBAN DEVELOPMENT AUTHORITY

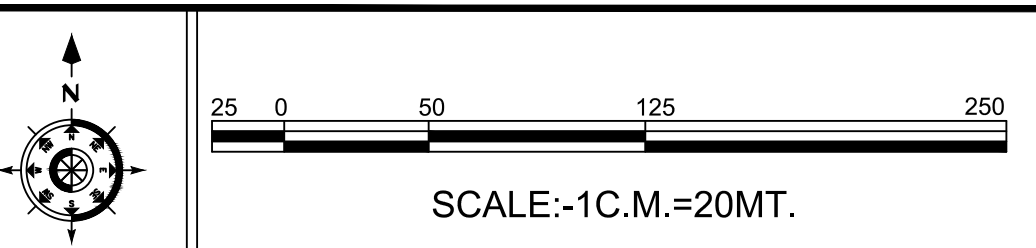
DRAFT TOWN PLANNING SCHEME NO.38/1 (MADHAPAR) -RUDA

PLAN NO.03:- ORIGINAL PLOT & FINAL PLOT PLAN (OP & FP)



LEGEND:

-  VILLAGE BOUNDARY
-  SCHEME BOUNDARY
-  SURVEY NUMBER
-  EXISTING ROAD
-  EXISTING STRUCTURE
-  ELECTRIC POLE
-  ORIGINAL PLOT BOUNDARY
-  ORIGINAL PLOT NUMBER
-  FINAL PLOT BOUNDARY
-  FINAL PLOT NUMBER
-  T.P. SCHEME ROAD
-  WELL
-  BRIDGE
-  TREE
-  TEMPLE
-  RIVER & NALA
-  RAILWAY LINE
-  PLOTS ALLOTTED TO AUTHORITY



JUNIOR TOWN PLANNER
RUDA

TOWN PLANNER
RUDA

SENIOR TOWN PLANNER
RUDA

CHIEF EXECUTIVE AUTHORITY
RUDA

RAJKOT URBAN DEVELOPMENT AUTHORITY, RAJKOT.