













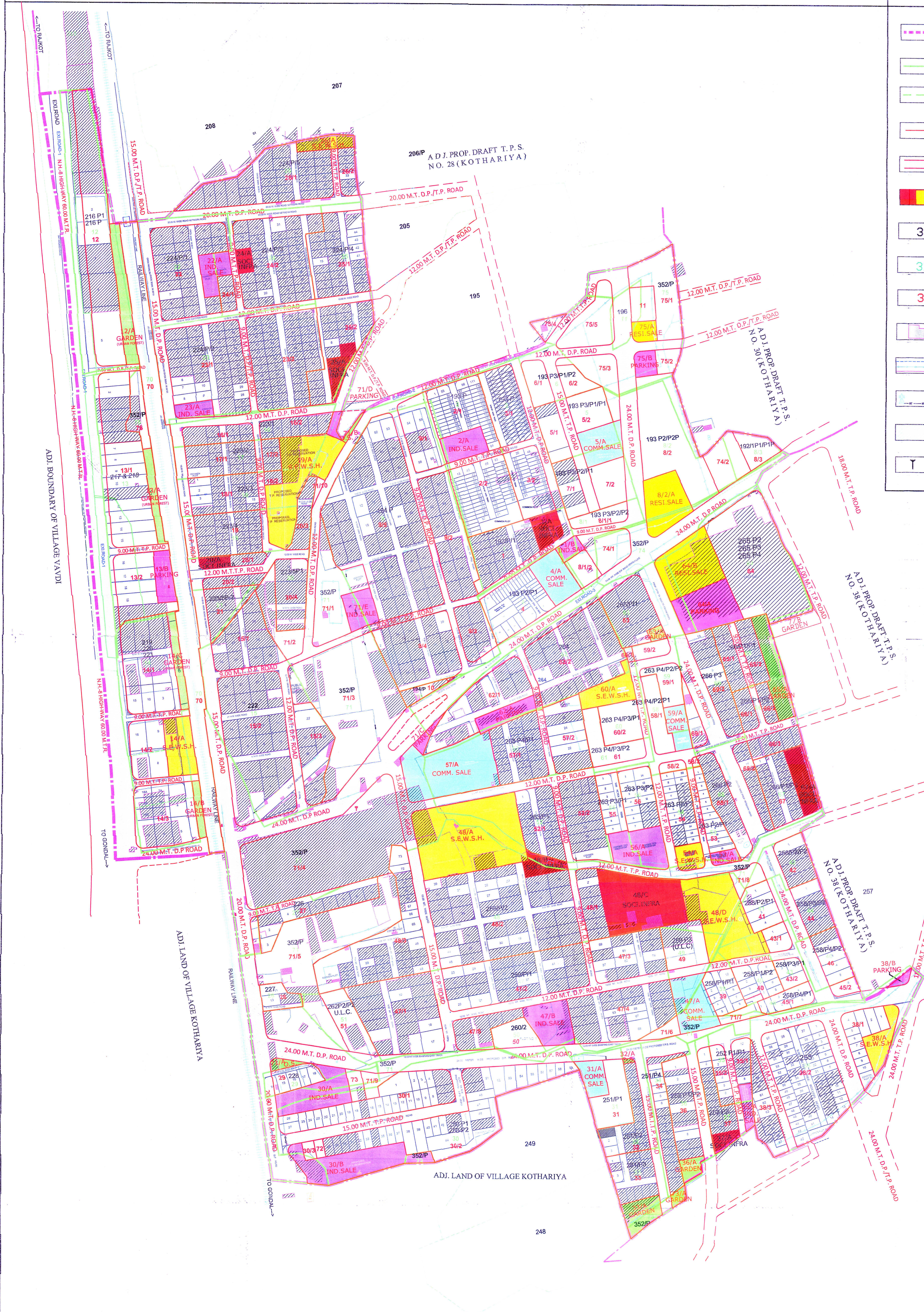


DRAFT TOWN PLANNING SCHEME NO. -31(KOTHARIYA) RAJKOT

MAP SHOWING ORIGINAL PLOTS AND FINAL PLOT - MAP NO. 3

LEGEND

-  BOUNDRY OF T.P. SCHEME
-  BOUNDRY OF ORIGINAL PLOT
-  BOUNDRY OF INTERNAL ORIGINAL PLOT
-  BOUNDRY OF FINAL PLOT
-  T.P. ROAD
-  RESERVATION PLOTS
-  SURVEY.NO.
-  ORIGINAL PLOT NO.
-  FINAL PLOT NO.
-  EXIT. BUILDING
-  EXIT.SITE BOUNDRY
-  H.T.ELECTRIC LINE
-  EXIT.NALA
-  ELE. POLL

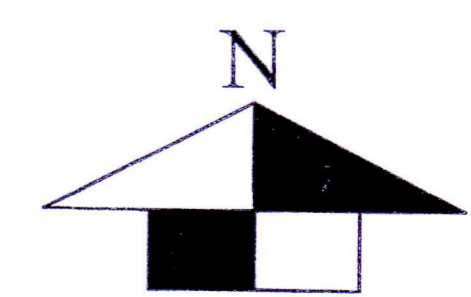


Sanction the Draft Town Planning Scheme No.31(Kothariya) Subject to modifications under Section-48(2) of GTP & UD Act-1976 by Government Notification of Urban Development and Urban Housing Department, No.GH/V/163 of 2025/UDHD/TPS/e-File/18/2024/7389/L, Dated: 09.05.2025

(P. K. Tuvar)
Chief Town Planner
Gujarat State
Gandhinagar



(Prakash Dutta)
Officer on Special Duty & Ex-Officio
Joint Secretary to the Govt. of Gujarat
Urban Development and Urban Housing Department



Scale : 1cm = 20 mt.



RAJKOT MUNICIPAL CORPORATION - TOWN PLANNING DEPARTMENT



ASS. TOWN PLANNER
RAJKOT MUNICIPAL CORPORATION

TOWN PLANNING OFFICER
RAJKOT MUNICIPAL CORPORATION

COMMISSIONER
RAJKOT MUNICIPAL CORPORATION