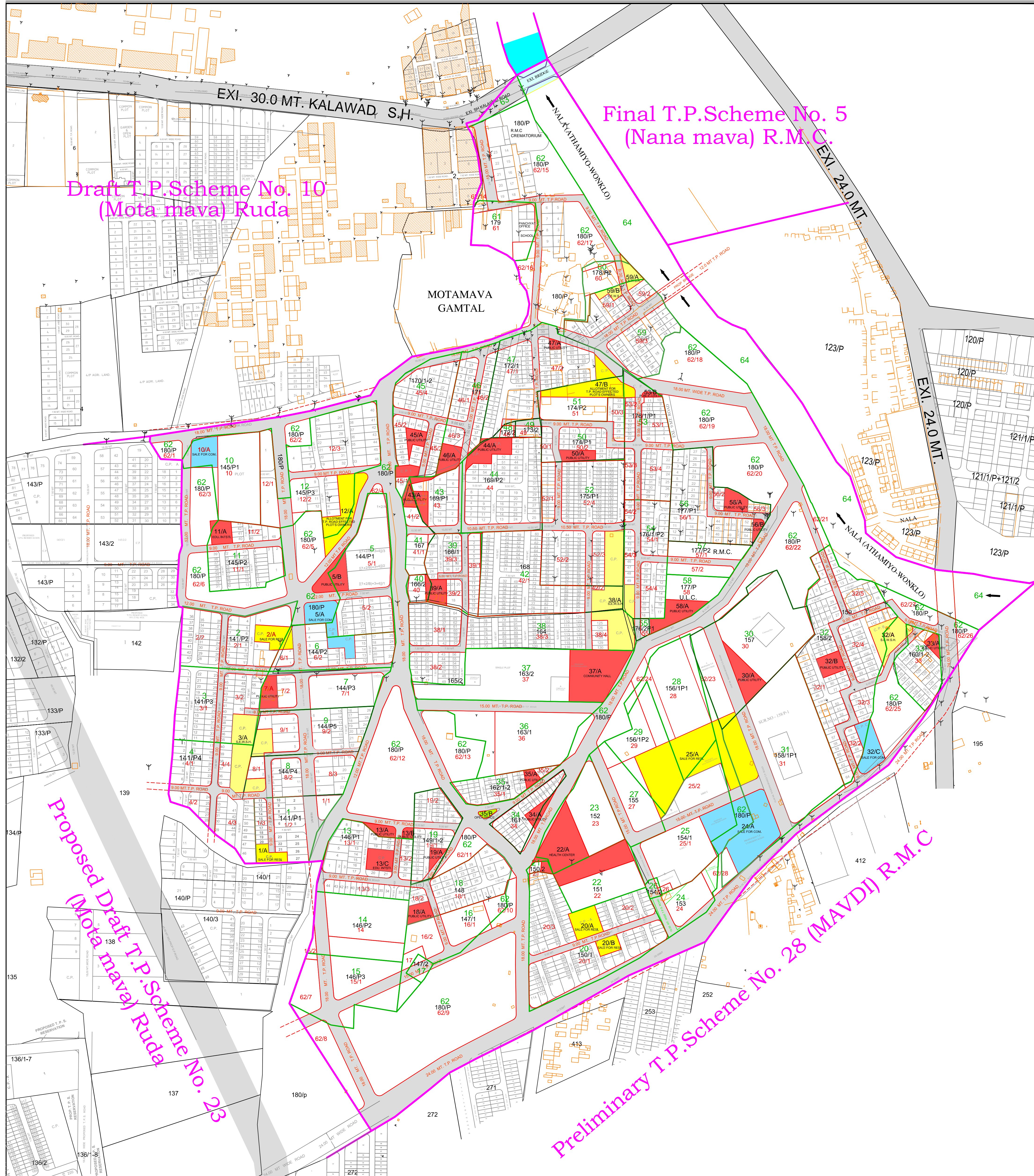












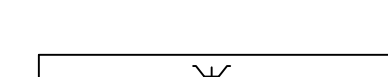



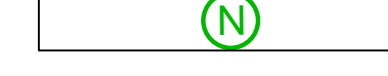


RAJKOT URBAN DEVELOPMENT AUTHORITY

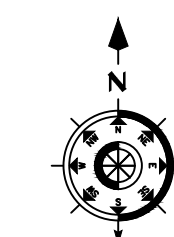
DRAFT TOWN PLANNING SCHEME NO.24 (MOTAMAVA) RUDA



PLAN NO. 03 :- ORIGINAL PLOT & FINAL PLOT PLAN (OP & FP)

LEGEND:

-  RUDA BOUNDARY
-  R.M.C. BOUNDARY
-  VILLAGE BOUNDARY
-  SCHEME BOUNDARY
-  SURVEY NO. BOUNDARY
-  SURVEY NUMBER
-  EXISTING ROAD
-  EXISTING STRUCTURE
-  RIVER & NALA
-  ELECTRIC POLE
-  BRIDGE
-  ORIGINAL PLOT BOUNDARY
-  ORIGINAL PLOT NUMBER
-  FINAL PLOT BOUNDARY
-  FINAL PLOT NUMBER
-  T.P. SCHEME ROAD
-  PUBLIC PURPOSE PLOTS



JUNIOR TOWN PLANNER
RUDA

JUNIOR TOWN PLANNER
URBAN PLANNING-RUDA

TOWN PLANNER
RUDA

CHIEF EXECUTIVE AUTHORITY
RUDA

RAJKOT URBAN DEVELOPMENT AUTHORITY, RAJKOT.